



Pakistan Poverty Alleviation Fund | Delivering Prosperity

Flood Emergency Response 2022-2023

Background

The **2023 floods** in Punjab along the River Sutlej brought widespread devastation as the river swelled manifold to its highest level in 35 years. The Punjab Disaster Management Authority reported that over 500 villages were impacted affecting **61 union councils of 8 districts** including Kasur, Okara, Pakpattan, Vehari, Lodhran, Multan, Bahawalnagar, and Bahawalpur.

Earlier in 2022, Pakistan received unprecedented rainfall equivalent to nearly 3 to 5 times the national 30-year average, inundating one third of the country. According to sources, the floods caused massive devastation to the lives and livelihoods of the people in **90 districts** across Pakistan.

Sources: - NDMA and PDMA

PPAF Progress



Food Packs for **235,785** individuals



Hygiene Kits for **181,378** individuals



Free Medical Camps for **34,750** individuals



Wheat Seeds provided to **8,000** farmers



Shelter Kits for **20,087** individuals



Livestock Vaccinated/ Treated & fodder for **120,903** animals



NFIs, Point of use (drinking water supplies, mosquito nets, and health and hygiene awareness) for **78,539** individuals



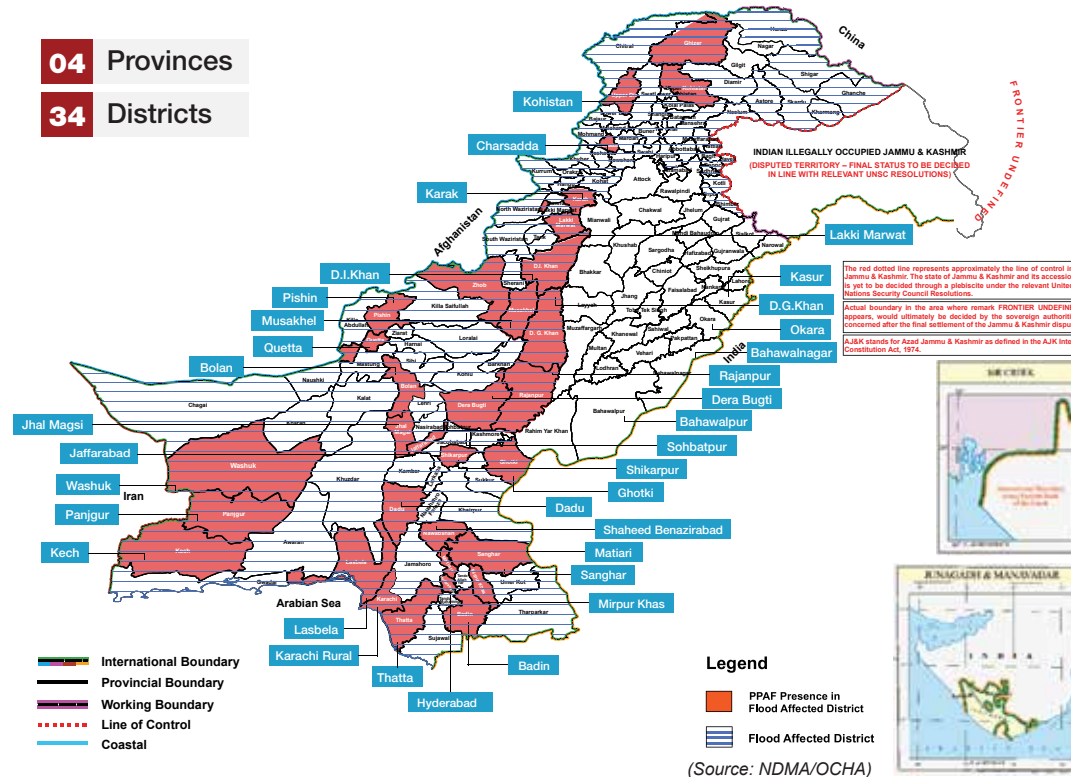
Solar lights provided to **4,000** individuals

PPAF's Response

In early August 2022, the Pakistan Poverty Alleviation Fund (PPAF) swiftly initiated its Emergency Flood Relief Programme with an initial allocation of **PKR 250 million**. This response aimed to address the immediate needs of flood-affected communities, enhance their resilience to climate-induced disasters, and facilitate early recovery and rehabilitation. PPAF garnered substantial support from corporate, development, and individual partners. PPAF intends to extend its outreach by focusing on livelihoods restoration, rebuilding damaged houses, rehabilitating water supply schemes, enhancing health facilities, and repairing community infrastructure such as roads and drainage systems in flood-impacted areas. In October 2023, PPAF allocated an additional **PKR 150 million** to meet the urgent food needs of the families seriously affected by the floods in Districts Kasur, Okara, Bahawalpur, and Bahawalnagar in the River Sutlej region. To date PPAF over **83,000 flood affected households** have benefited from the PPAF 2022 - 23 flood emergency response.

Reaching out to people in need of humanitarian assistance

- 04** Provinces
- 34** Districts



Our Partners





Pakistan Poverty Alleviation Fund | Delivering Prosperity

Two Decades of Humanitarian Response

PPAF has completed **23** mitigation, relief, reconstruction, and rehabilitation projects/programmes in **71 districts** impacting **1.49 million** families.

Beneficiaries Reached

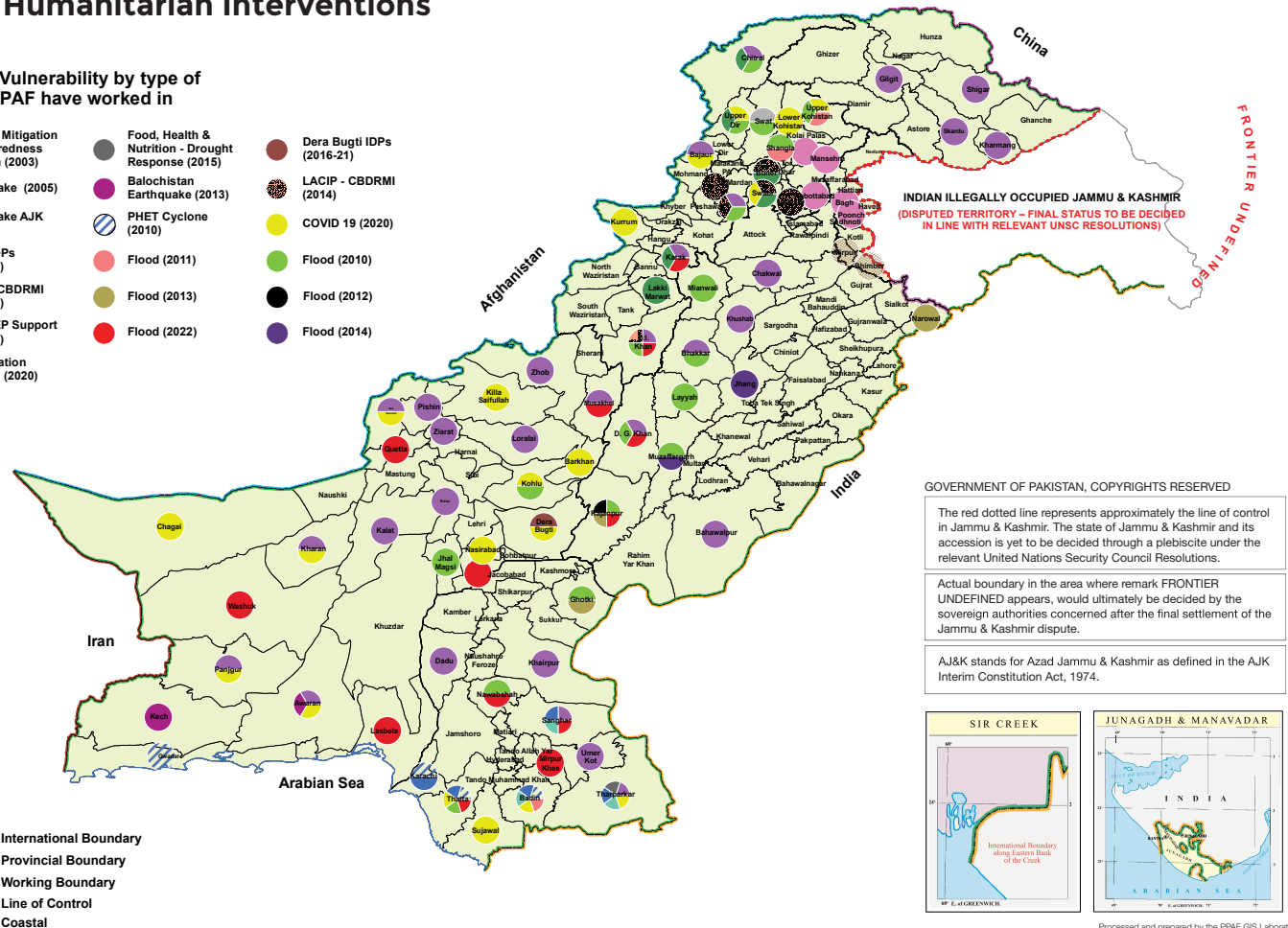
<p>Community Physical Infrastructure</p> <p>1,072,721</p>	<p>Drinking water supply schemes</p> <p>478,498</p>
<p>Health, education, and disability</p> <p>594,937</p>	<p>Dams and flood protection</p> <p>382,865</p>
<p>Non-food items and hygiene kits</p> <p>995,800</p>	<p>Food packs</p> <p>4,858,372</p>
<p>Shelter and houses</p> <p>997,675</p>	<p>Livestock (fodder, vaccination)</p> <p>503,579</p>
<p>Agri inputs</p> <p>367,192</p>	<p>CBDRM Trainings</p> <p>699,125</p>

PPAF has always been at the forefront of **relief** and **rehabilitation** efforts in times of emergency. Over the years, our humanitarian response has benefited an estimated **11.3 million** people to cope with various emergencies; **earthquake, droughts, floods** and **Covid-19** pandemic. PPAF's first disaster relief occurred in the aftermath of the devastating earthquake of 2005. We proved our ability to respond effectively through close collaboration with our partners and community institutions. More than two decades later, PPAF continues to be one of the lead organisations with the ability to respond immediately to disasters-including the **floods (2010-2014, COVID-19)** pandemic and the devastating monsoon floods of 2022.

PPAF Humanitarian Interventions

Disaster Vulnerability by type of Hazard PPAF have worked in

- Drought Mitigation & Preparedness Program (2003)
- Earthquake (2005)
- Earthquake AJK (2021)
- SWAT IDPs (2009-10)
- SCAD - CBDRM (2012-14)
- 3RP - LEP Support (2012-14)
- Afforestation Initiative (2020)
- Food, Health & Nutrition - Drought Response (2015)
- Balochistan Earthquake (2013)
- PHET Cyclone (2010)
- Flood (2011)
- Flood (2013)
- Flood (2022)
- Dera Bugti IDPs (2016-21)
- LACIP - CBDRM (2014)
- COVID 19 (2020)
- Flood (2010)
- Flood (2012)
- Flood (2014)

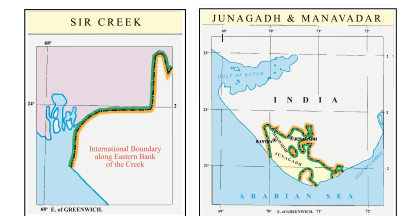


GOVERNMENT OF PAKISTAN, COPYRIGHTS RESERVED

The red dotted line represents approximately the line of control in Jammu & Kashmir. The state of Jammu & Kashmir and its accession is yet to be decided through a plebiscite under the relevant United Nations Security Council Resolutions.

Actual boundary in the area where remark FRONTIER UNDEFINED appears, would ultimately be decided by the sovereign authorities concerned after the final settlement of the Jammu & Kashmir dispute.

AJ&K stands for Azad Jammu & Kashmir as defined in the AJK Interim Constitution Act, 1974.



Processed and prepared by the PPAF GIS Laboratory

